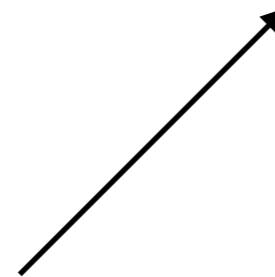
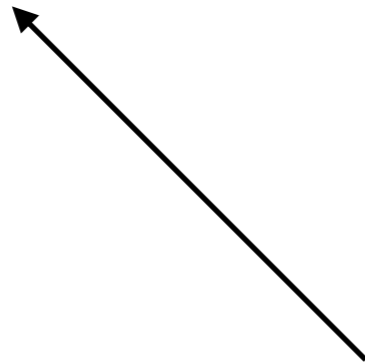


AllGreen

Drive safely & happily





BUSINESS PERSPECTIVE

- Insurance Company

All Green while reduce the number of car accident

- Geotargeted add platform

Display contextual ad to the driver at the red light



Giving people the right information
To make smarter choices in travel

ParkIT



WHY : Problem



People will always want the flexibility to drive. We are bridging the gap where it provides them with a balance of convince, flexibility and cost saving.

Reducing congestion within busy city centres and stress of driving.

HOW : The Vision



We believe our API/APP will bridge the gap in current journey planning tools and provide true meaningful multimodal alternative.


WHAT : The Idea




\$ Fare Information

P Fare Information


 Time

 Co2 / Emission

Current



What we Do





Components

Mobinet Usage:

- Data Format Catalog – European Data Store
- Servicec Directory – B2B / B2C
- Analytics
- Authentication

Mobinet Datasets / Services:

- **ParkingServiceTrikala** – Parking Real time and cost Information
- **Car Park Information** -<https://mobinet.ghtrack.com/RL>
- **Google GTFS Journey Plan Information**
- **Transport for London (TfL) API** - Public transport JP and Cycle Scheme data
- **Helsinki JP** - <http://developer.reittiopas.fi/pages/fi/http-get-interface-version-2.php>

External Component

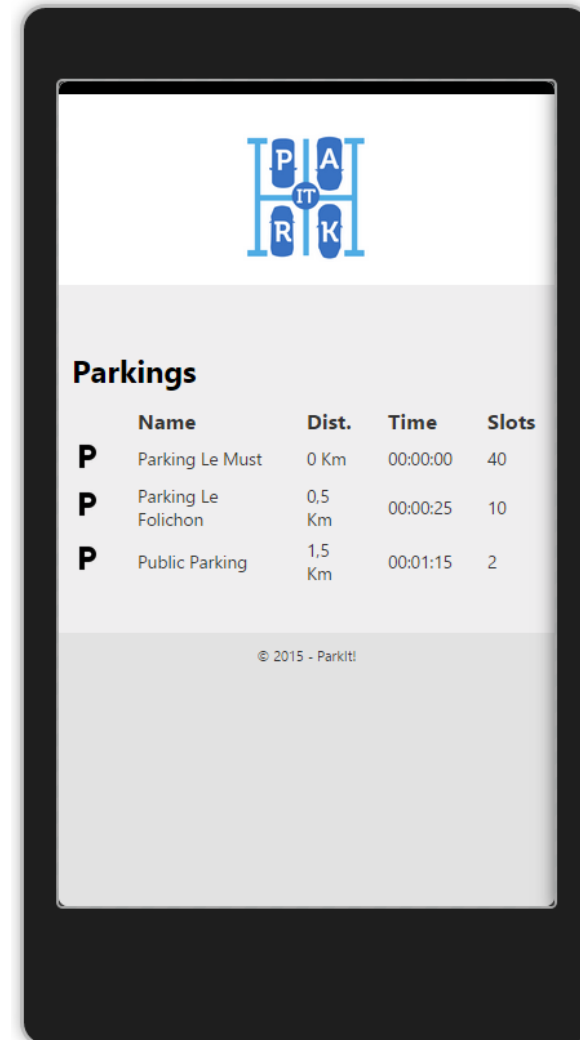


SILVERRAIL



- Multi-Modal Journey Planner with Rail Fare Information for Europe
- Multi-Modal Journey Planner
- International Multi-Modal Journey Planner



Simple API that provide journey planning tools a list of recommended P&R site with Real Time Information. Just from the users **Origin** and **Destination**

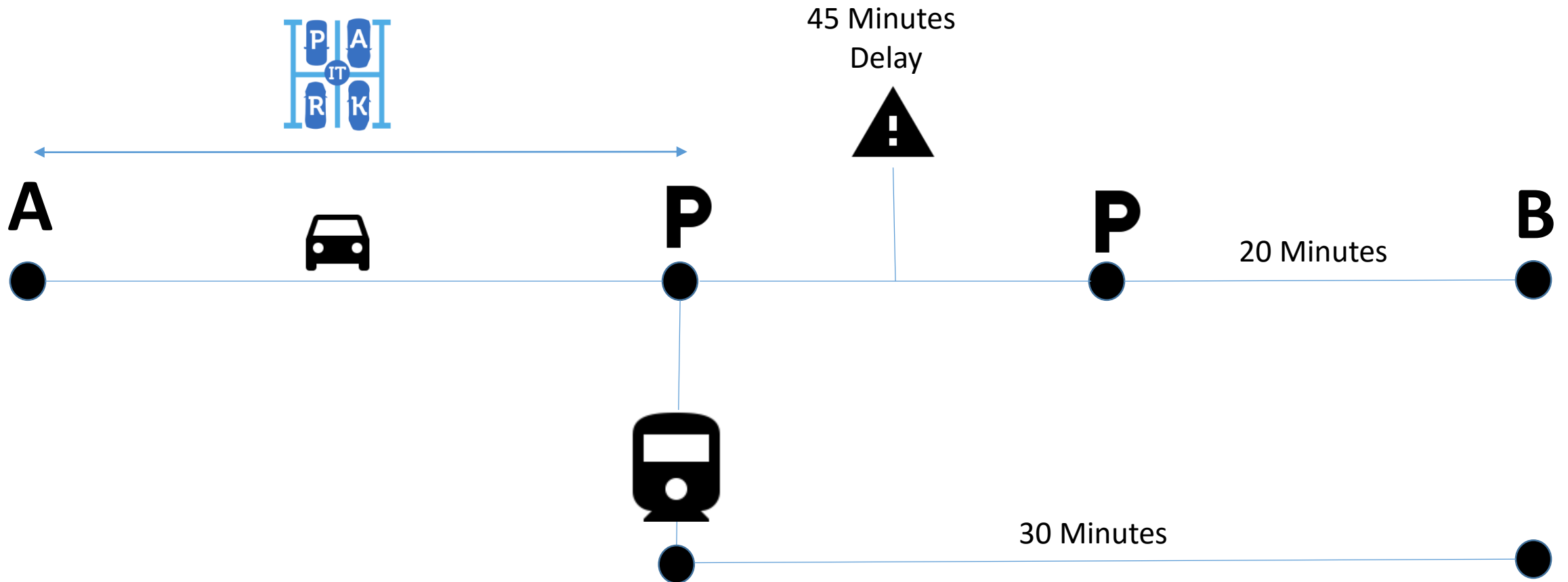


Scenario A - Standard JP Application



Scenario B - Incident Delay Mitigation

Urban Mobility on Demand





Value in Dataset

- Safety - Parking location Safety
- Public transport from this point - Frequency Factor
- Fare Info – JP provide cost information (Rail Fare, Bus Fare)
- Parking Info – cost and real time capacity Information
- Time – travel time + JP time.
- Fuel / Co2 - Calculate based on mileage



Business Model

Mobinet Billing - Charge pre-request to the API

Customer

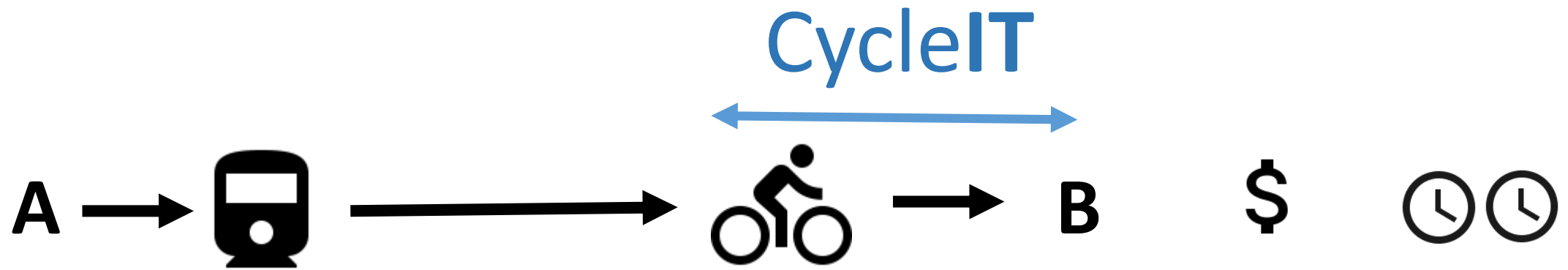
Journey planning tools

Car sharing provider

Navigation provider

Freelance developers

Future Expansion



Thanks / Merci!



Sam Li

@SammyLiHK

Louise – Pierre Beaumont

@LoupNet

Signalisation Ver Mac Inc.



Design

- User Input Origin & Destination
- It create a route map of all available nodes of all parking facilities with availability.
- Provide JP with 3 option for parking with the following parameter

